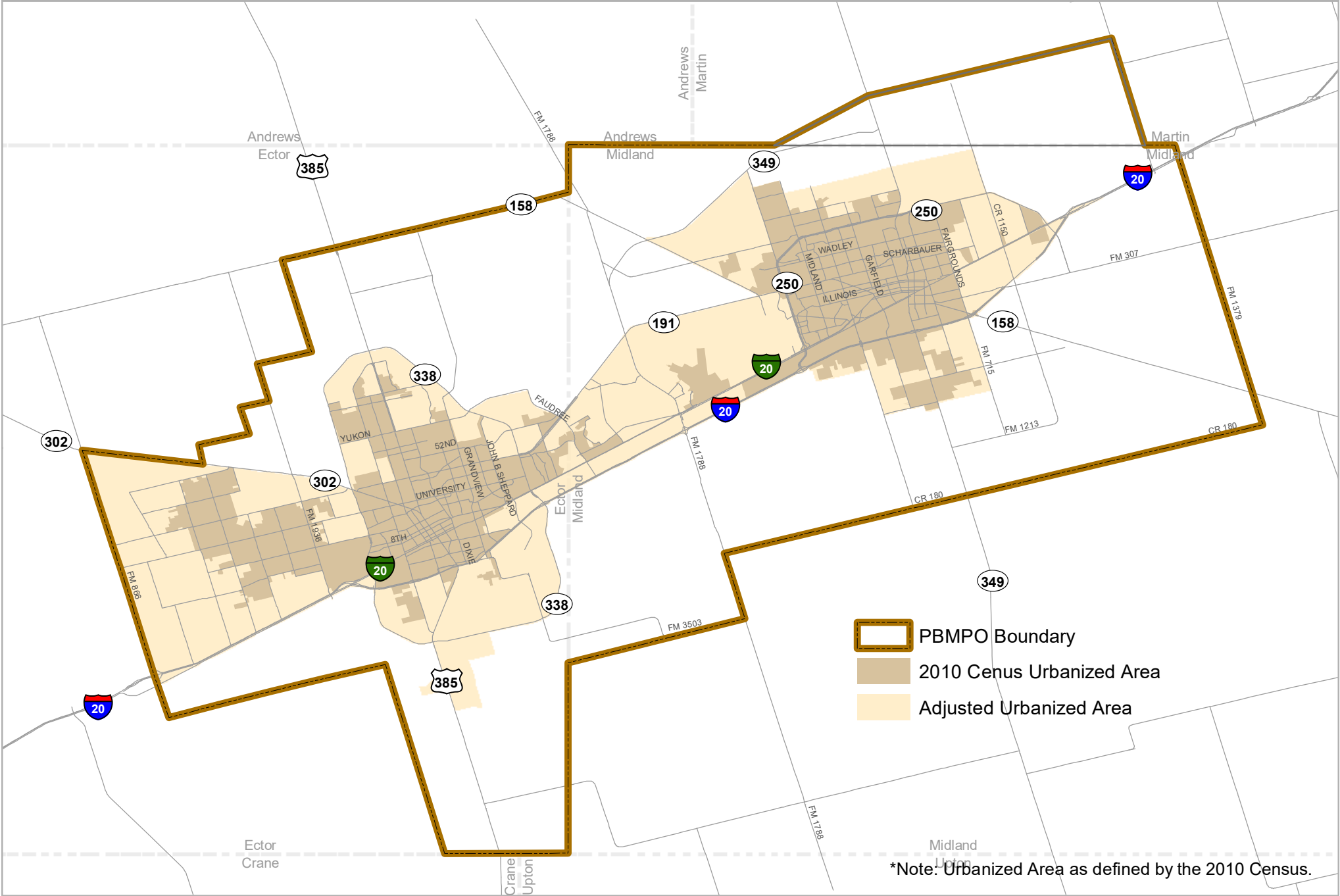






PBMPO Adjusted Urbanized Area (UZA)



-  PBMPO Boundary
-  2010 Census Urbanized Area
-  Adjusted Urbanized Area

*Note: Urbanized Area as defined by the 2010 Census.



This map was developed by MOTOR MPO for the purpose of aiding in regional transportation planning decisions and is not warranted for any other use. No warranty is made by MOTOR MPO regarding its accuracy or completeness.